






Exhibit A-2_Aerial Map
 Hearing Date: 12/02/2021

| | | | |
|---|---|--|---|
| <p>Legend</p> <p> Site Location</p> <p> Municipal Boundary</p> |  <p>3 MOUNTAINVIEW ROAD WARREN, NEW JERSEY 07059 PHONE: (732) 560-9700</p> | <p align="center">AERIAL MAP 850 Evesham Road Block 519.11, Portion of Lot 2 Cherry Hill Township Camden County, New Jersey</p> | |
| <p>Sources: Municipal Boundaries of NJ, NJOIT-OGIS, 2020 Esri, StreetMap USA, 2012 NearMap Imagery, 6/17/2021</p> | <p>Drawn By: DM Chk'd By: EG</p> | <p>Scale: 1" = 300' Date: 9/15/2021</p> | <p>Project No. 01315.0728 Figure No. 1</p> |